

**Nebo School District
School Access Route Plan**

Spring Lake Elementary School

2018-2019



Walk/Bike Route Plan

Spring Lake Elementary

In accordance with state standards, Spring Lake Elementary School has identified school access routes for Spring Lake Students.

The intent of a safe walking route plan is not to identify every school access route or to identify the more convenient school access routes; it is to identify the main walk/bike routes that are considered safer school access routes. Care has been taken to consult with local law enforcement, the school PTA and School Community Council representatives and the District's traffic safety committee in establishing these school access routes. Despite broad consultation and unanimous agreement from all parties involved, no one, including the Nebo School District and Spring Lake Elementary School can guarantee that the agreed upon school access routes are or will ever be completely free from hazards.

Parents are encouraged to walk or bike the school access routes with their child/children, to address specific concerns they may have and to instruct their child/children to obey the laws and rules pertaining to pedestrian safety. If a parent feels their child/children should use a school access route that is not identified in this plan, it is a parent's prerogative.

As previously stated, the intent of a safe walk route plan is not to identify every school access route or to identify the more convenient school access routes. For this plan, school access routes leading to the school from areas where clusters of students live, have been identified and are described below.

1. Section A Students living East of Main Street

- Students in this area will head south and cross Main Street at 1600 South and Main Street, heading south until they reach 1650 South.
- They will then turn and walk down 1650 South, heading West until they get to 500 West.
- They will use the crosswalk at 500 West and Saddlebrook Drive heading south until they reach the school.

2. Section B Students South of Dry Creek, East of Highway 198 and West of Main Street

- Students living in this area will all head West, funneling toward 500 West.
- They will then head south and use the crosswalk at 500 West and Saddlebrook Dr.
- They will continue south until they reach the school.

3. Section C Student living north of Dry Creek

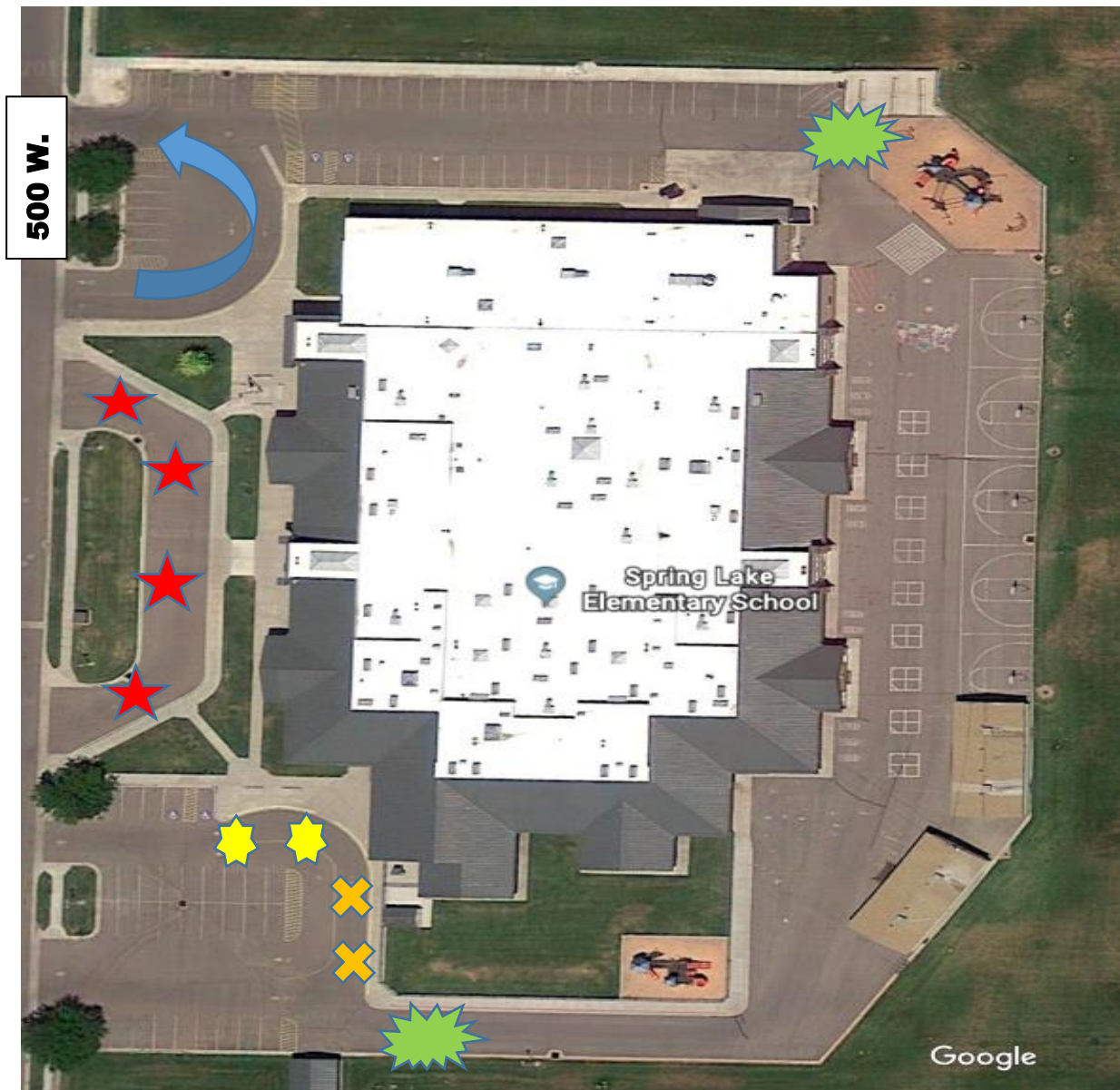
- Students living north of Dry Creek will walk east on 1400 South toward Main Street. Students will walk south a short distance on main street until 1410 South and then head west, walking down 1430 S. until they get to 500 West.
- At 500 West, students should Head south, using the crosswalk at 500 South and Saddlebrook Drive.
- Students then head south until they reach the school.






4. Section D Students living on Saddlebrook Drive

- Students living on Saddlebrook Drive will head east until they come to 500 West.
- When they get to 500 West, they will cross at 500 West and Saddlebrook Drive.
- They will then head south until they come to the school.

5. Section E Students living directly east of the school between 1800 S. and 1600 S.

- Due to lack of sidewalks and ongoing construction on 1800 S. students should head east to Main Street, then walk north to 1650 S.
- Head west on 1650 S. until reaching 500 W. Use crosswalk at 500 W.
- Head south until they reach the school.



-  **Bus Loading Zone Only. No private vehicles allowed.**
-  **Pre-School Bus Loading Zone.** School buses only between 9:00-9:30 am and 2:30-3:00 p.m.
-  **Kindergarten pick up and drop off.**
-  **Pick up and drop off zone** – Through lanes. Please no stopping or parking.
-  **No unauthorized vehicles beyond this point.**

Parents who stop to pick up children along 500 west must walk children across the street to the waiting vehicle.