

**Nebo School District
School Access Route Plan**

Spring Lake Elementary School

2020-2022



Walk/Bike Route Plan

Spring Lake Elementary

In accordance with state standards, Spring Lake Elementary School has identified school access routes for Spring Lake Students who live within the walk boundary established for the school. A map showing the identified routes can be viewed by following this link: This plan, along with live links to the interactive map are available on our school website under the "Parent" and "Safe Walking Routes" tab.

The intent of a safe walking route plan is not to identify every school access route or to identify the more convenient school access routes; it is to identify the main walk/bike routes that are considered safer school access routes. Care has been taken to consult with local law enforcement, the school PTA and School Community Council representatives and the District's traffic safety committee in establishing these school access routes. Despite broad consultation and unanimous agreement from all parties involved, no one, including the Nebo School District and Spring Lake Elementary School can guarantee that the agreed upon school access routes are or will ever be completely free from hazards.

Parents are encouraged to walk or bike the school access routes with their child/children, to address specific concerns they may have and to instruct their child/children to obey the laws and rules pertaining to pedestrian safety.

As previously stated, the intent of a safe walk route plan is not to identify every school access route or to identify the more convenient school access routes. For this plan, school access routes leading to the school from areas where clusters of students live, have been identified and are described below.

SCHOOL ACCESS ROUTE DESCRIPTIONS:

1. Section A Students living East of Main Street

- Students in this area will walk to main street, head south and cross Main Street at the crosswalk at **1600 South**.
- Students will walk west on **1600 South** or **bear left on 1650 South** (Rancho Drive) and head west until they reach **500 West**.
- Students will turn left or will use the **crosswalk at 500 West and Saddlebrook Drive** heading south until they reach the school.

2. Section B Students living in the Dry Creek/Dry Mountain Park Area (west of Main Street, East of Highway SR198)

- Students living in this area will walk safely through their neighborhood on designated sidewalks toward **Saddlebrook Drive**.
- Once on Saddlebrook Drive, students will head south toward **500 West**, crossing safely at the crosswalks on **Saddlebrook Drive, Pommell Drive and 1650 South** as required.
- Students will continue south on **500 W.** until they reach the school.
- **Students should stay on the sidewalks at all times. Students should not walk along the areas of Saddlebrook Drive or 500 West where there are no sidewalks.**

3. Section C Students living either just south or just north of 1400 South

Option #1

- For students living north of **1400 South**, the safest route is via **Hidden Cove Park**. On the east end of the park, there is a tunnel that can be accessed just east of **260 West** which allows students to cross safely under **1400 South**.
- Follow the trail through **Hidden Cove Park** to **1430 South**.
- Students may then use **1430 South** heading toward **Saddlebrook Drive**.
- Students will walk south on **Saddlebrook Drive** safely using the crosswalks at **Saddlebrook Drive** and **Pommell Drive**.
- At **500 West**, students should continue south, safely using the crosswalk at **1650 South**.
- Students then head south until they reach the school.

Option #2

- Students living in the neighborhoods just south of **1400 South** may choose to use the access path at the west or lower end of **Hidden Cove Park** that links to the Dry Creek neighborhood.
- The access path is located at **500 West**, and links to **1430 South**.
- Students may then use **1430 South** heading toward **Saddlebrook Drive**.
- Students will walk south on **Saddlebrook Drive** safely using the crosswalks at **Saddlebrook Drive** and **Pommell Drive**.
- At **500 West**, students should continue south, safely using the crosswalk at **1650 South**.
- Students then head south until they reach the school.

***Please Note: The only painted and designated crosswalk on 1400 South is at 500 West. There is no designated crosswalk at 1400 South and Main Street. It is not recommended that students cross 1400 S. unless in a designated crosswalk.**

4. Section D Students living on Saddlebrook Drive

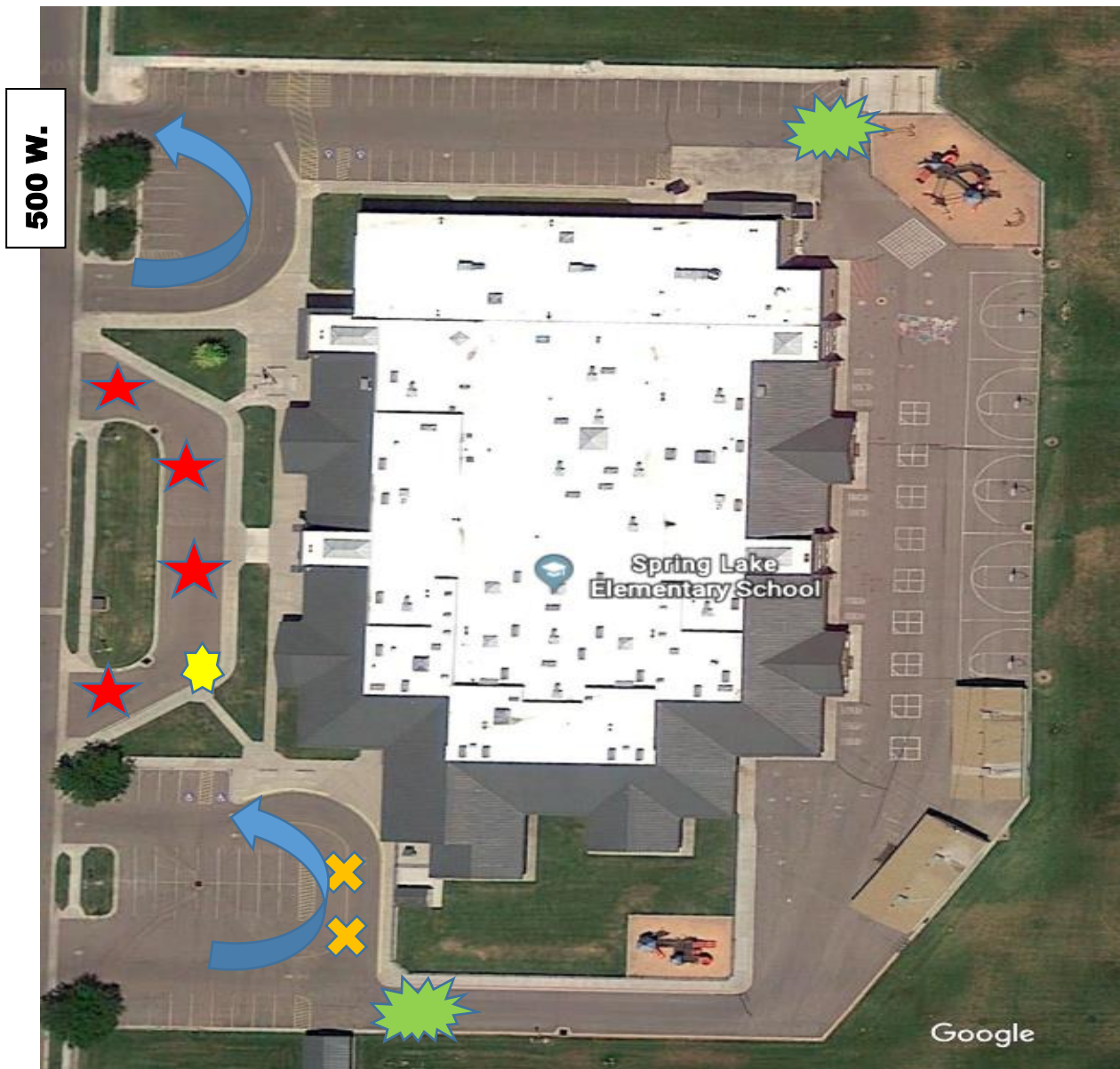
- Students living on **Saddlebrook Drive** will walk safely on the sidewalks heading north and east until they come to **500 West**.
- Students should use the crosswalk on **Saddlebrook Drive** and turn south on **500 West** keeping to the sidewalks along the east side of the street.
- They will then head south, safely use the crosswalk at **1650 South** and continue walking south until they reach the school.






5. Section E Students living in the neighborhoods directly east of the school between 1800 S. and 1600 S.

- Students should make their way toward **1800 South** traveling on designated sidewalks. At **1800 S.** students should walk on the sidewalk that runs parallel to 1800 S. Once on school grounds students should safely cross both lanes of the drop off zone. Students should not cut across the parking lot or south drop off zones to reach or leave the school.
- After leaving school in the afternoon, **at the corner of 500 W. and 1800S**, students should travel on the sidewalk that runs parallel to 1800 S. until they reach **360 W.** At **360 W.**, student should turn left, remain on sidewalks and continue safely toward their homes.

6. Section F Students living in the new neighborhoods south of 1800 S.

- All students who travel from the new neighborhoods south of **1800 S.** should make their way toward the school and plan to cross at the stop sign and cross walk at **360 W and 1800 S.** After safely crossing at the designated crosswalk they should travel on the sidewalk that runs parallel to 1800 S. and then on to the school.
- Students should safely cross both lanes of the drop off zone and should never cut across the parking lot or south drop off zone to reach the school but instead stay on sidewalks.
- After school, students should follow the above rules and make their way to **1800 S.** turning left at **500 West** and continuing on the sidewalk that runs parallel to **1800 S.** all the way up to **360 W.** where there is a stop sign and designated cross walk. After safely crossing at **360 W.** students should use sidewalk to make their way safely toward home.



-  **Bus Loading Zone Only. No private vehicles allowed.**
-  **Pre-School Bus Loading Zone.** School buses only between 9:00-9:30 am and 2:30-3:00 p.m.
-  **Kindergarten pick up and drop off.**
-  **Pick up and drop off zone** – Through lanes. Please no stopping or parking.
-  **No unauthorized vehicles beyond this point.**

Parents who stop to pick up children along 500 west must walk children across the street to the waiting vehicle.